Pivašiūnai Assumption of Blessed Mary Virgin Church B6

Geruliai Mound A5

Kaukai Mound C2

Žaltė valley A4


"Tarzanija" Adveture Park C4

Lake Daugai C6


Bird observation tower in Žuvintas Biosphere Reserve B1

Photo by M. Šematulskis, G. Bernatavičius, Z. Bulgakovas, A.Pranaitis, Z. Stankevičienė, M. Gudzinevičius, L. Mitrulevičius, B. Malaškevičiūtė

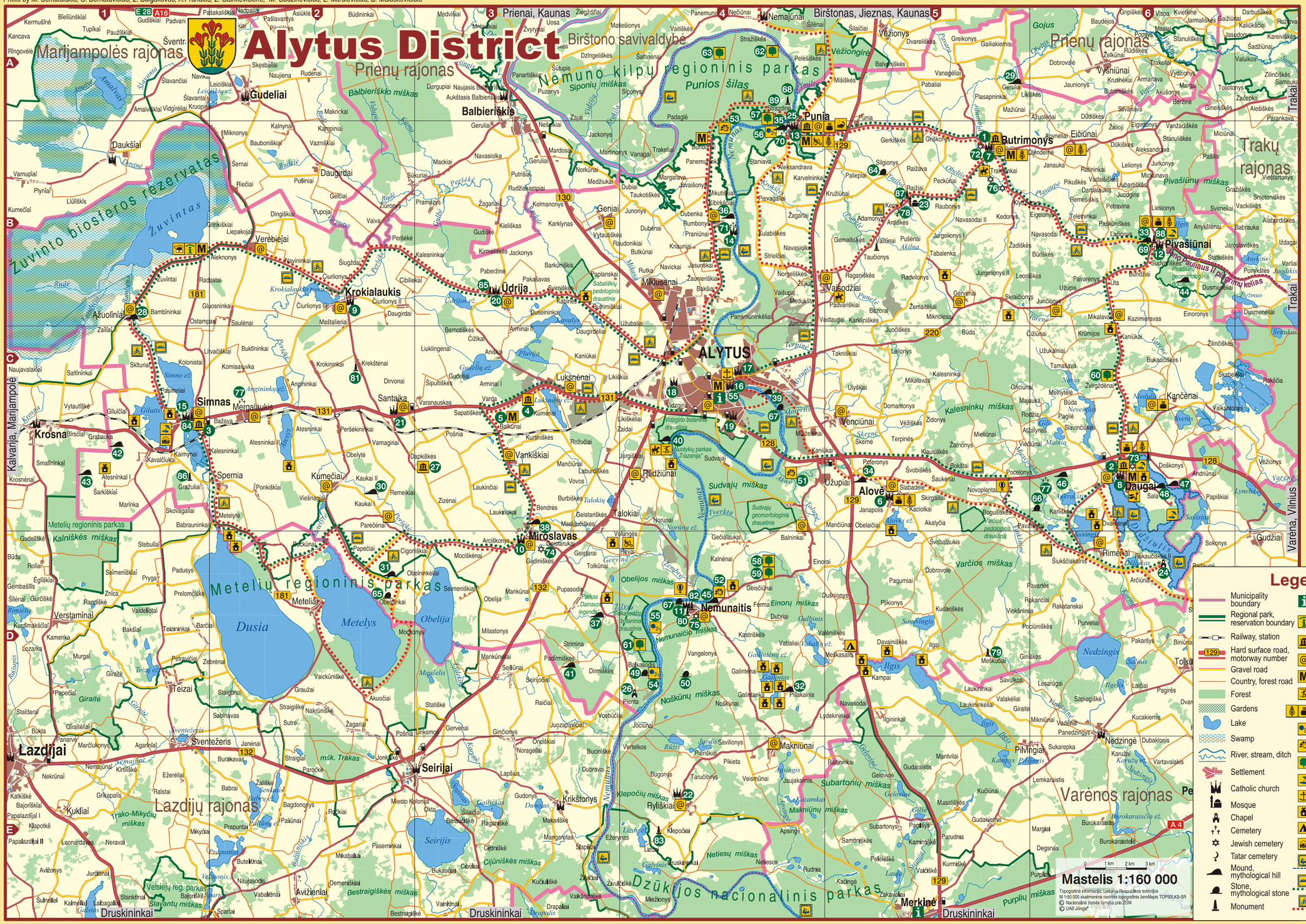

URBAN AND ARCHITECTURAL VALUES

1 Historical centre of Butrimonys B5
2 Historical centre of Daugai C6
3 Historical centre of Simnas C1
4 Architectural ensemble of Kurnėnai School C3
5 Memorial Farmstead and place of birth of the painter Antanas Žmuidzinavičius C3
6 Alovė St. Trinity Church C5
7 Butrimonys Jesus Christ the Saviour Church B5
8 Daugai Providence of God Church C6
9 Kriokialaukis Transfiguration Church B2
10 Miroslavas Holy Trinity Church D3
11 Nemunaitis Birth of Blessed Mary Virgin Church D4
12 Pivašiūnai Assumption of Blessed Mary Virgin Church B6
13 Punia St. Jacob Apostle Church B4
14 Rumbonys Holy Trinity Church B4
15 Simnas Assumption of Blessed Mary Virgin Church C1
16 Alytus Holy Angels Custodians Church C4
17 Alytus St. Ludvik Church C4
18 Alytus Holy Mary, Help of Christians Church C4
19 Alytus St. Casimir Church C4
20 Church of Sacred Heart of Jesus in Ūdrija B3
21 Christ the King Church in Santaika C2
22 Church of St. Monica in Ryliškiai E4
23 Raižiai Mosque B5
24 Chapel in Bukaučiškės D6
25 St. George Chapel in Punia B4
26 Chapel in Balkasodis D4
27 Manor of Dapkiškės C3

MOUNDS

28 Bambininkai Mound B1
29 Geruliai Mound A5
30 Kaukai Mound C2
31 Papėčiai Mound D2
32 Piliakalnis Mound D4
33 Pivašiūnai Mound B6
34 Poteronys Mound C5
35 Punia Mound B4
36 Rumbonys Mound B4
37 Žilvia Mound D3
38 Olakalnis Hill C3
39 Alytus Mound C4
40 Radžiūnai Mound C4
41 Dirmiškiai Mound D3
42* Gilučiai Mound C1
43* Atesninkai Mound C1
44* Einoronys Mound B6
45* Nemunaitis Mound D4
46* Maldzytkalnis Hill C6
47* Aukakalnis Hill C6
48* Sala (Daugai) Mound C6

NATURAL VALUES

49* Red Stone D4
50 Giant Stone of Dzūkija D4
51* Alovė exposure C4
52 Nemunaitis tufa exposures D4
53* Precipice of Panemuninkai B4
54* Druskelė Spring D4
55* Nemunaitis Mineral Spring D4
56 Nečiuikos Spring B4
57 Punia forest oaks A4
58 Old Elm D4
59 Old Pear-tree D4
60 Žvirgždėnai Pine-tree C6
61* Tallest Lithuanian Fir-tree D4
62* Tallest Lithuanian Pine-tree A4
63* Stout Oak A4
64* Čebatėlis Mythological Stone B5
65* Hag's Mythological Stone D2
66* Karliškiai (Mergos) Mythological Stone C6
67 Priest Mythological Stone C4, D4
68 Žaltė valley A4

Giant Stone of Dzūkija D4

BURIAL SITES

69 Old cemetery in Pivašiūnai B6
70 Old cemetery in Punia B4
71 Old cemetery in Rumbonys B4
72 Old Jewish cemetery in Butrimonys B5
73 Old Jewish cemetery in Daugai C6
74 Old Jewish cemetery in Miroslavas D3
75 Old Jewish cemetery in Nemunaitis D4
76 Jewish cemetery and monument to the Jewish genocide in Klydžionys B5
77 W W I cemetery of German soldiers C2, C6
78 Old Tatar cemetery in Raižiai B5

MONUMENTS

79 Monument to those who died for the Lithuanian independence in Meškučiai D5
80 Monument to those who died for the Lithuanian independence in Nemunaitis D4
81 Cross monument in Krekštėnai C2
82 Cross in Nemunaitis D4
83 Crosses in Klepočiai E4
84 Monument in the memory of people in Simnas C1
85 Monument for the children of the motherland (Ūdrija) killed and scattered in the period of 1945 to 1990 B3
86 Monument of the Jewish genocide in Kalesninkai C1
87 Monument to Grand Duke Vytautas in Raižiai B5
88 Monument dedicated to Priest Alfonsas Petrulis, a signatory the act of independence in Pivašiūnai B6
89 Bunker of the Lithuanian partisan headquarters' of Dainava district

* Difficult to reach objects

Legend

- Municipality boundary
- Regional park, reservation boundary
- Railway, station
- 129 Hard surface road, motorway number
- Gravel road
- Country, forest road
- Forest
- Gardens
- Lake
- Swamp
- River, stream, ditch
- Settlement
- Catholic church
- Mosque
- Chapel
- Cemetery
- Jewish cemetery
- Tatar cemetery
- Mound, mythological hill
- Stone, mythological stone
- Monument
- Tourism Information Centre
- Visitor's centre of Žuvintas Biosphere Reserve
- Architectural cultural heritage object
- Library, internet
- Museum
- Adventure park
- Crafts, educational activities
- Spring
- Exposure, precipice
- Tree, a natural monument
- Beach
- Quay
- Countryside tourism
- Campground
- Camping
- Water route
- Autotourism route
- Cycling route